









-  EXISTING DISTRICT PROPERTIES
-  PUBLIC ACCESS POINTS
-  FISHING ACCESS POINTS
-  EXISTING BOUNDARY
-  PROPOSED NEW BOUNDARY
-  SCORP (SONOMA COUNTY OUTDOOR RECREATION PLAN) PROPOSED TRAILS
-  ADJACENT STATE & REGIONAL PARKS
-  MONTE RIO UNION ELEMENTARY SCHOOL

* ILLUSTRATION IS DIA GRAMMATIC ONLY. SEE COUNTY DOCUMENTS FOR EXACT BOUNDARY LOCATIONS.

FIG. 2: LOWER RUSSIAN RIVER REGION